





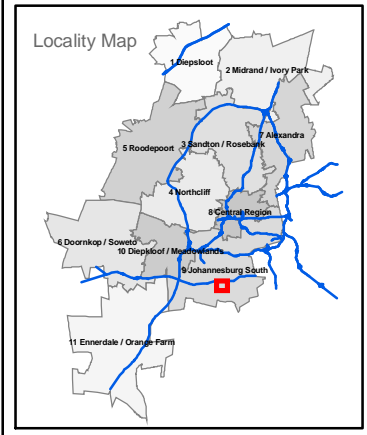


# Cadastral Map

## MAYFIELD PARK

- LEGEND**
-  Road Centrelines
  -  Street Address
  -  Township Boundaries
  -  Property
  -  Farms
  -  Agricultural Holding



**Joburg**

Corporate GIS

Telephone: +27 11 407-6201  
Email: Cgispjcts@Joburg.org.za



1:8,000

110 55 0 110 Meters

Workspace: /cgisssg/projects/standard\_maps/mayfield4.mxd  
Date: 10 November 2003  
Compiler: Lesley Adams  
Source: City of Johannesburg  
Projection: Transverse Mercator, Lc.29  
Datum: Hartbeeshoek 1994

